

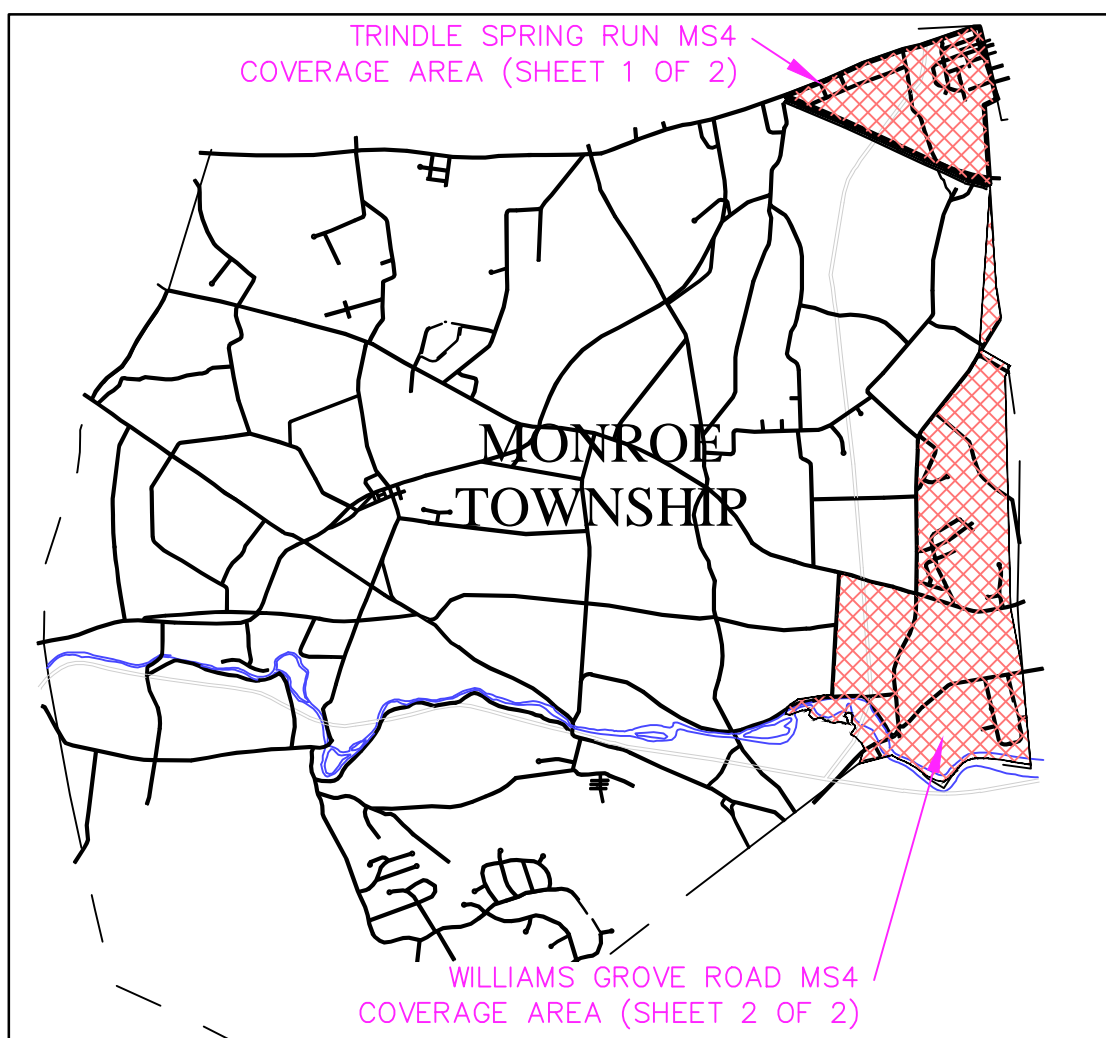
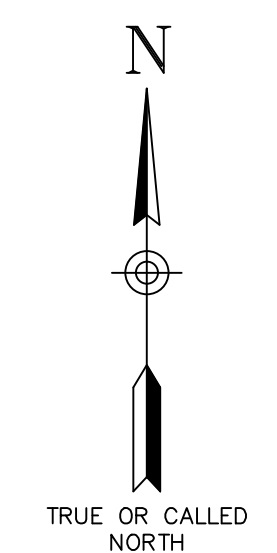
THESE DRAWINGS ARE THE PROPERTY OF BARTON & LOGGIDICE, D.P.C. ANY REUSE, REFUSE OR ALTERATION OF THESE DRAWINGS SHALL BE AT THE USER'S SOLE RISK AND WITHOUT LIABILITY TO BARTON & LOGGIDICE, D.P.C. IN THE EVENT THAT A CONFLICT EXISTS BETWEEN THE PAPER DRAWING AND THE ELECTRONIC FILE, THE PAPER DRAWING WILL GOVERN.

ENGINEER: BARTON & LOGGIDICE (P.L.L.C.) 1104 TOWNSHIP AVENUE SUITE 201 CAMP HILL, PA 17011 (717) 737-8326 (PHONE) (717) 737-8326 (FAX)

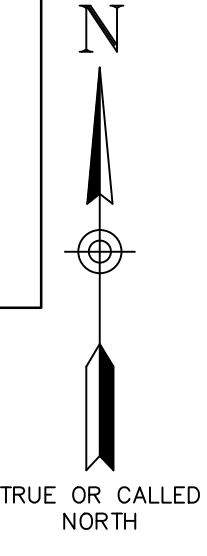
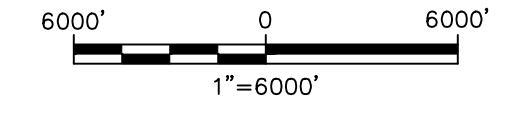
By _____ Date _____
 Ck'd _____ Date _____

REVISIONS

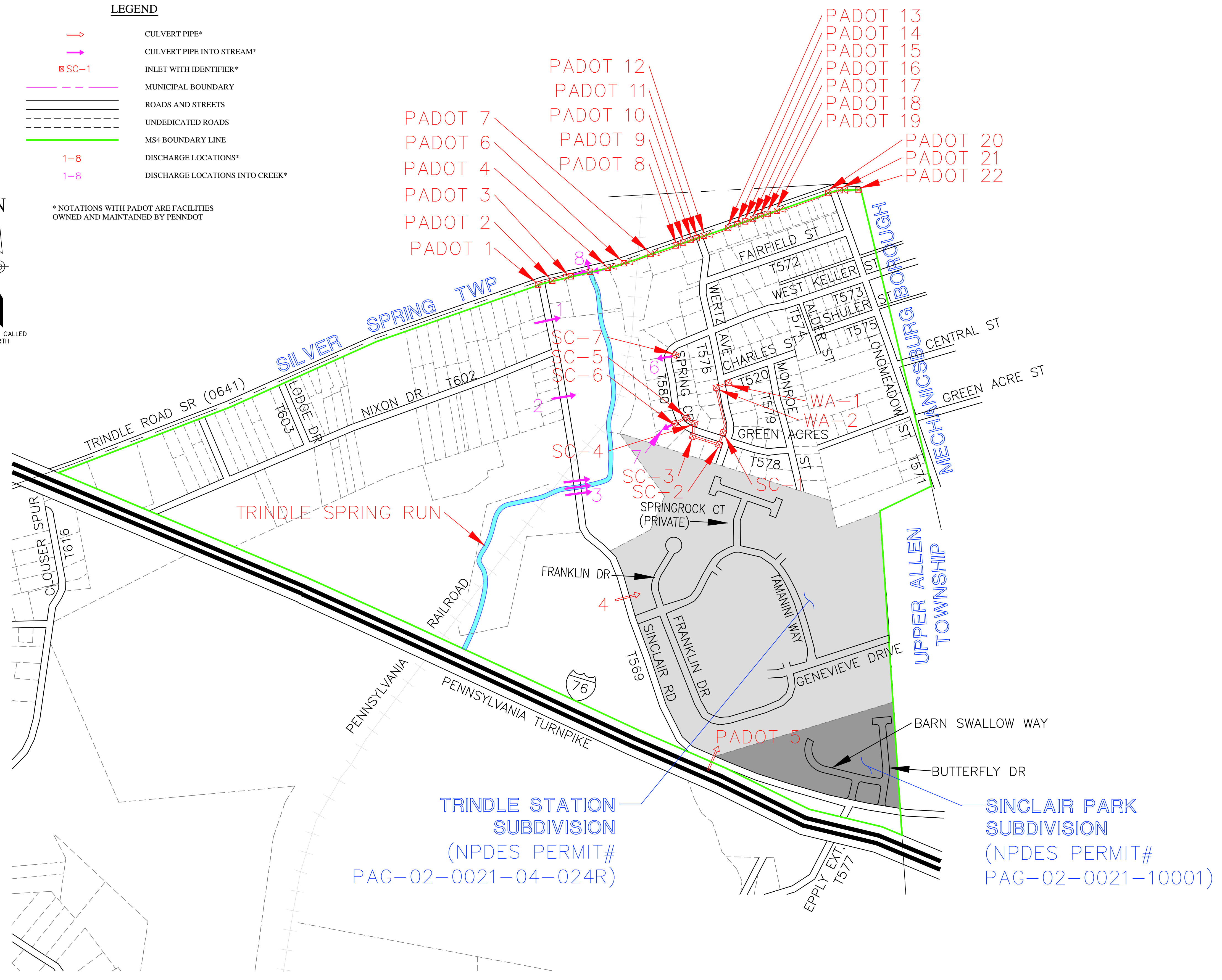
09/2010	GENERAL REVISION
01/2014	GENERAL REVISION
04/2016	GENERAL REVISION



SITE LOCATION

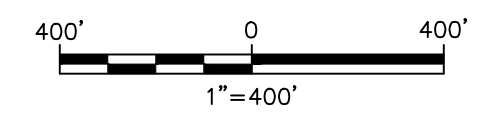


- LEGEND**
- CULVERT PIPE*
 - CULVERT PIPE INTO STREAM*
 - INLET WITH IDENTIFIER*
 - MUNICIPAL BOUNDARY
 - ROADS AND STREETS
 - UNDEDICATED ROADS
 - MS4 BOUNDARY LINE
 - DISCHARGE LOCATIONS*
 - DISCHARGE LOCATIONS INTO CREEK*
- * NOTATIONS WITH PADOT ARE FACILITIES OWNED AND MAINTAINED BY PENNDOT




TRINDLE STATION SUBDIVISION
 (NPDES PERMIT#
 PAG-02-0021-04-024R)

SINCLAIR PARK SUBDIVISION
 (NPDES PERMIT#
 PAG-02-0021-10001)



Plotted: May 23, 2016 - 2:05PM
 C:\Users\jgs2\appdata\local\temp\AcfPublish_6136\1546.002.002 - BasinPipeLocationMap (D_361479).dwg
 Drawn by JGS2
 Designed by MBB
 In charge of MBB

MONROE TOWNSHIP
 TRINDLE SPRINGS RUN
 MS4 COVERAGE AREA
 CUMBERLAND COUNTY, PENNSYLVANIA
 MECHANICSBURG



Date
 JUNE, 2008

Scale
 AS SHOWN

Sheet Number
 1 OF 2

File Number
 1546.002.002