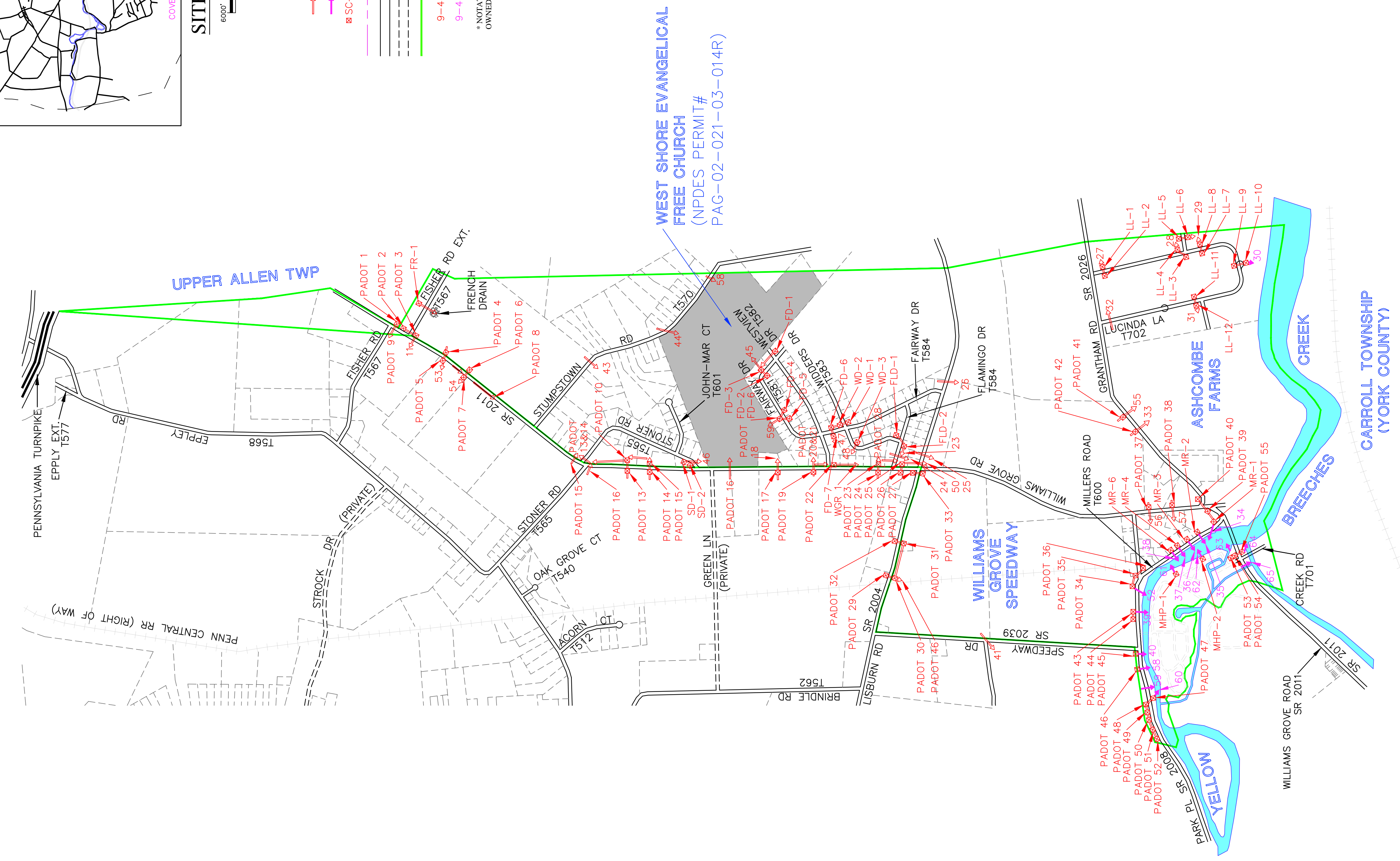


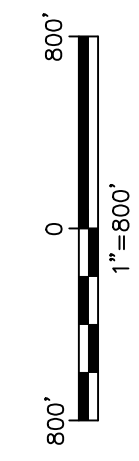
- LEGEND**
- CULVERT PIPE*
 - CULVERT PIPE INTO CREEK*
 - SC-1 INLET WITH IDENTIFIER*
 - MUNICIPAL BOUNDARY
 - ROADS AND STREETS
 - UNDEDICATED ROADS
 - MS4 BOUNDARY LINE
 - 9-44 DISCHARGE LOCATIONS*
 - 9-44 DISCHARGE LOCATIONS INTO CREEK*
- *NOTATIONS WITH PADOT ARE FACILITIES OWNED AND MAINTAINED BY PENNDOT




**WEST SHORE EVANGELICAL
 FREE CHURCH**
 (NPDES PERMIT#
 PAG-02-021-03-014R)

UPPER ALLEN TWP

**CARROLL TOWNSHIP
 (YORK COUNTY)**



Date	JUNE, 2008
Scale	AS SHOWN
Sheet Number	2 OF 2
File Number	1546.002.002



MONROE TOWNSHIP
**WILLIAMS GROVE ROAD
 MS4 COVERAGE AREA**
 CUMBERLAND COUNTY, PENNSYLVANIA

<small>THESE DRAWINGS ARE THE PROPERTY OF BARTON & LOGSDON, D.P.C. ANY REUSE, REFUSE OR ALTERATION OF THESE DRAWINGS SHALL BE AT THE USER'S SOLE RISK AND WITHOUT LIABILITY TO BARTON & LOGSDON, D.P.C. IN THE EVENT THAT A CONFLICT ARISES BETWEEN THE SCALED DRAWINGS AND THE ELECTRONIC FILES, THE SCALED DRAWING WILL GOVERN.</small>	
By	Date
Ck'd	Date
REVISIONS	
09/2010	GENERAL REVISION
01/2014	GENERAL REVISION
04/2016	GENERAL REVISION